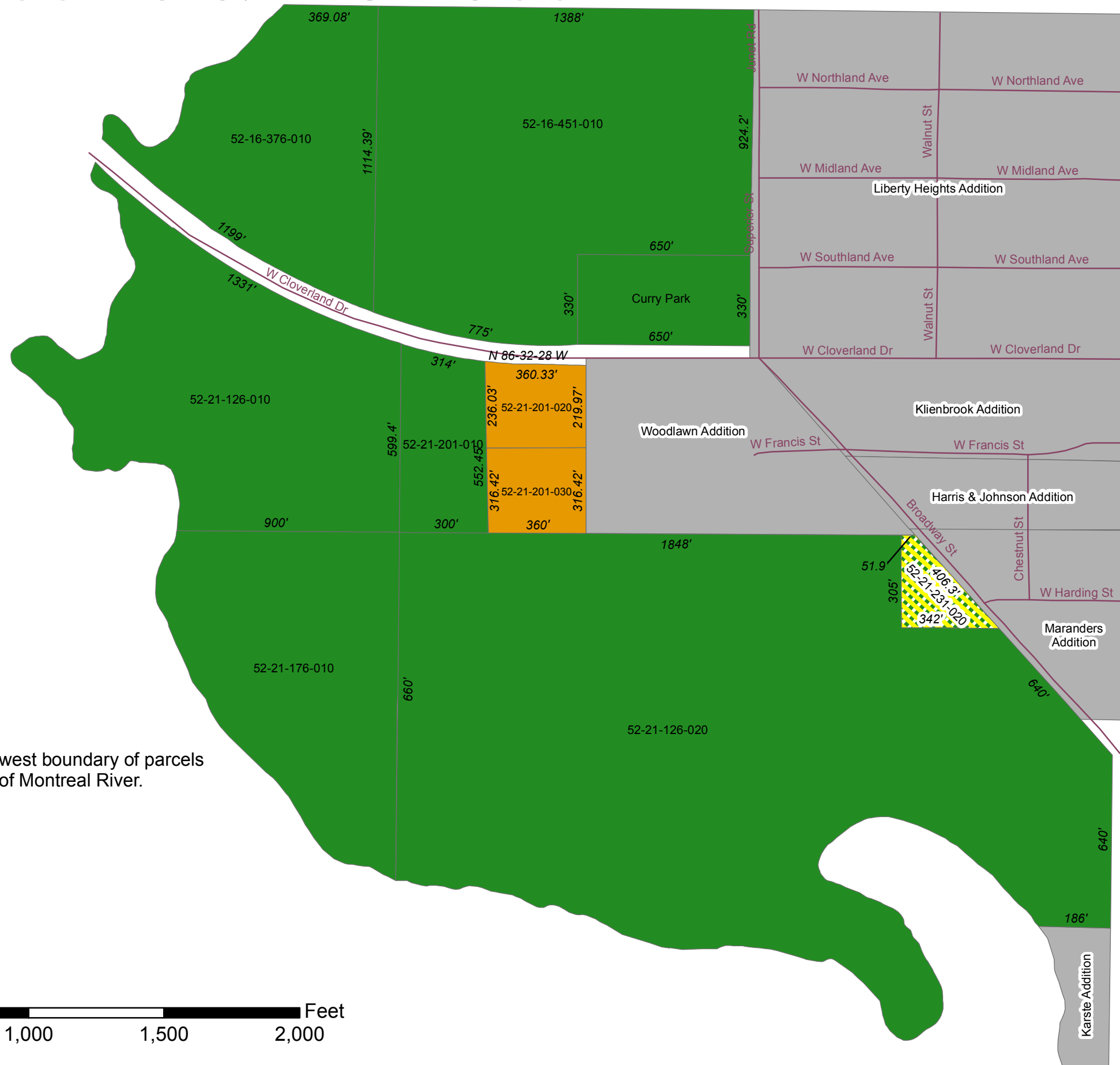
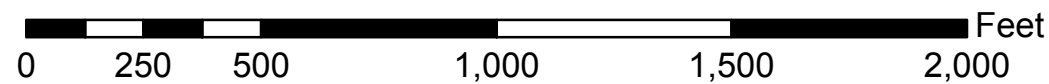



S1/2 Sec 16 & N1/2 Sec21 T47N R47W



Measurements are variable as west boundary of parcels are defined by current location of Montreal River.



Zoning

- C-3 Highway Commercial
- O Open Land
- R-1/O Single Family Residential/Open Land